

NORTHERN TERRITORY OF AUSTRALIA

Heritage Conservation Act

DECLARATION OF HERITAGE PLACE

WWII NOONAMAH RAILWAY SIDING AND STORE DEPOT

I, DELIA PHOEBE LAWRIE, the Minister for Natural Resources, Environment and Heritage, under section 26(1)(a) of the *Heritage Conservation Act*, declare the place known as WWII Noonamah Railway Siding and Store Depot, described in Schedule 1 and depicted in the diagram in Schedule 2, to be a heritage place.

Dated

9th November 2007


Minister for Natural Resources,
Environment and Heritage

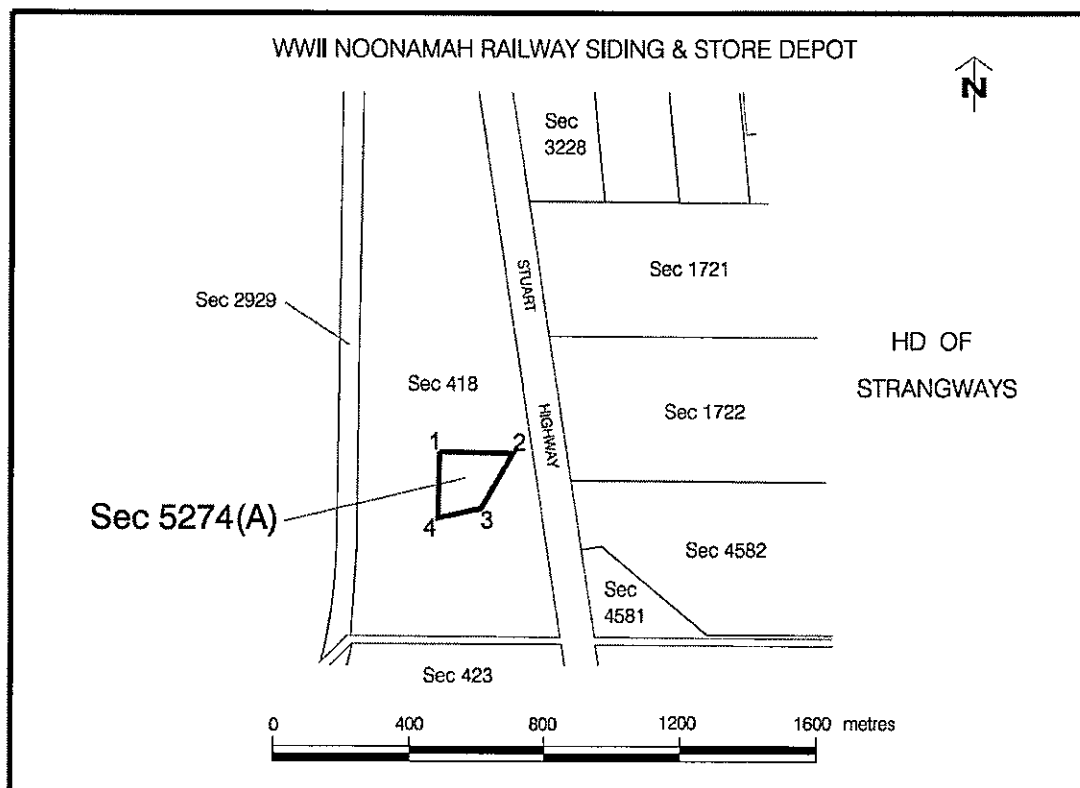
SCHEDULE 1

WWII Noonamah Railway Siding and Store Depot

All that parcel of land in the Hundred of Strangways, Northern Territory of Australia containing an area of 2 hectares 9900 square metres more or less being that part of Section 418 designated Section 5274(A) and bounded by lines connecting in succession the Latitudes and Longitudes listed below.

Point	Latitude	Longitude
1	12°40'01.6"	131°04'34.4"
2	12°40'01.7"	131°04'41.6"
3	12°40'07.0"	131°04'38.5"
4	12°40'07.9"	131°04'34.3"
1	12°40'01.6"	131°04'34.4"

SCHEDULE 2



in Schedule 1 and depicted in the diagram in Schedule 2, to be a heritage place.

Dated 9th November, 2007.

D. P. LAWRIE
Minister for
Natural Resources,
Environment and Heritage

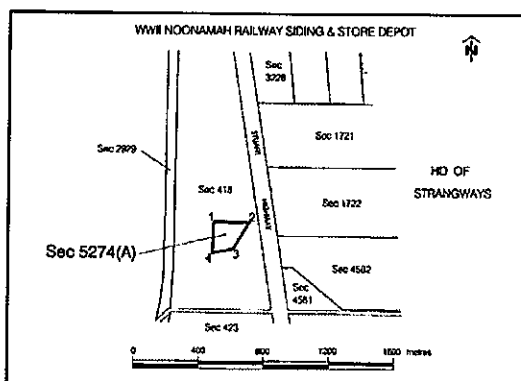
SCHEDULE 1

WWII NOONAMAH Railway Siding and Store Depot

All that parcel of land in the Hundred of Strangways, Northern Territory of Australia containing an area of 2 hectares 9900 square metres more or less being that part of section 418 designated Section 5274(A) and bounded by lines connecting in succession the Latitudes and Longitudes listed below.

Point	Latitude	Longitude
1	12°40'01.6"	131°04'34.4"
2	12°40'01.7"	131°04'41.6"
3	12°40'07.0"	131°04'38.5"
4	12°40'07.9"	131°04'34.3"
1	12°40'01.6"	131°04'34.4"

SCHEDULE 2



11/47

Planning Act

PROPOSED PLANNING SCHEME AMENDMENT PA2007/0529

NORTHERN TERRITORY PLANNING SCHEME

I, DELIA PHOEBE LAWRIE, the Minister for Planning and Lands, under section 17 of the *Planning Act*, give notice of the following:

- I have decided, under section 12(2)(b), that a proposed amendment of the NT Planning Scheme, as referred to in (e), is to be exhibited under Division 3 of Part 2 of the *Act*;
- the proposal is to be placed on exhibition at the Offices of the Department of Planning and Infrastructure, Ground Floor Cavenagh House, 38 Cavenagh Street Darwin;
- the period of exhibition is 28 days commencing on the date on which this notice is first published in a newspaper circulating in the Northern Territory;

- written submissions about the proposal may be made to:

Kate Alberry
Senior Urban Planner
Development Assessment Services
Department of Planning and Infrastructure
GPO Box 1680
DARWIN NT 0801; or
Facsimile: (08) 8999 7189;

- the proposed amendment is to the Northern Territory Planning Scheme, to rezone section 4507, Hundred of Bagot from Zone GI (General Industry) and Zone CP (Community Purposes) to Zone SC (Service Commercial).

Dated 9th November, 2007.

D. P. LAWRIE
Minister for
Planning and Lands

12/47

Place Names Act

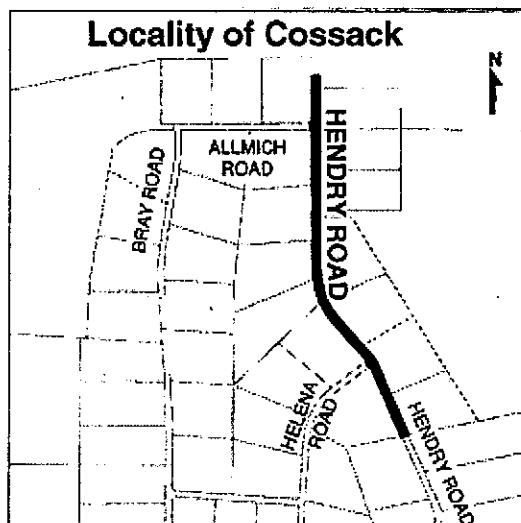
NAMING OF PLACE

I, DELIA PHOEBE LAWRIE, the Minister for Planning and Lands, in pursuance of section 11 of the *Place Names Act*, approve the recommendation contained in a report by the Place Names Committee that the road shown by a thick black line on the plan appearing in the schedule be named Hendry Road, as indicated on that plan.

Dated 9th November, 2007.

D. P. LAWRIE
Minister for
Planning and Lands

SCHEDULE



NOTE:

HENDRY ROAD Named after John Robert Hendry who along with a partner were granted land in the area in 1925 for the purpose of peanut farming.

13/47