


[illegible]

Locality Diagram



AVAILABLE FROM AND PRODUCED BY:
Department of Infrastructure,
Planning and Logistics
Geospatial Services

First Floor, Enderge House
25-27 Cavanagh Street, Dunedin City
PO Box 1060, Dunedin 9001

NOTES: POWER POLES, MAN-HOLES, SEPTIC
from aerial survey techniques. These features are
ADIAL BEFORE YOU DIG phone 1 900 (toll-free) or
Water and Waste Corporation, Invercargill City

<http://dig.nz.govt.nz>

This product is a compilation of data harvested from (but not restricted to) the following sources:

- Dept of Transportation, Planning and Logistics; Dept of Housing and Community Development, Power and Water Corporation; and the New York State Office of General Services
- While every effort has been made to ensure the accuracy of this report, errors and omissions may occur. The user assumes all liability concerning the accuracy of the data. The user should rely on the originating bodies or departments regarding the accuracy and the currency of the data.



General enquiries, corrections, updates, errors and omissions:


Landings Planning, NT Department of Information, Planning and Logistics
TEL: (88) 8998 8861 Email: planning@nt.gov.au

Geographic Information: Geospatial Services Dept of Information, Planning and Logistics TEL: 1800 468 442 Email: landinfo@nt.gov.au	Additional Information: Office of the Surveyor General Dept of Information, Planning and Logistics TEL: 1800 468 442 Email: landinfo@nt.gov.au
Power, Water or Better Information: Power and Gas Corporation Power and Water Corporation TEL: 1800 468 442	Planning Information: Landings and Planning Dept of Information, Planning and Logistics TEL: 88 8998 8861 Email: planning@nt.gov.au
Aboriginal Area Protection Authority: The Protector Aboriginal Area Protection Authority TEL: 88 8998 4455 Email: apaa@nt.gov.au	Housing Information: Residential Housing Dept of Information and Community Development TEL: 1800 106 078

THE INFORMATION AND DATA CONTAINED HEREIN ARE SUPPLIED BY THE ABOVE SOURCES AND ARE NOT GUARANTEED TO BE COMPLETE, ACCURATE, CURRENT, OR FREE FROM ERRORS. THE USER ASSUMES ALL LIABILITY FOR ANY LOSS OR DAMAGE, INCLUDING REASONABLE ATTORNEY'S FEES, THAT MAY BE INCURRED BY THE USER AS A RESULT OF RELYING ON THE INFORMATION AND DATA CONTAINED HEREIN. THE USER SHOULD VERIFY THE ACCURACY AND CURRENCY OF THE DATA WITH THE ORIGINATING BODIES OR DEPARTMENTS.

SOURCE INFORMATION	
CURRENCY OF TOPOGRAPHY :	26 JUL 2017
SOURCE MAP SCALE :	976
ZONE UTM :	53
CONTOUR INTERVAL :	
HORIZONTAL DATUM :	GD84
VERTICAL DATUM :	AMD
PROJECTION :	Transverse Mercator
DATE GENERATED :	7 August 2018



SERVICED LAND AVAILABILITY PROGRAM

SLAP Map

Ampilatwatja

Aharreng

Barkly Shire Council

Community ID : 10