

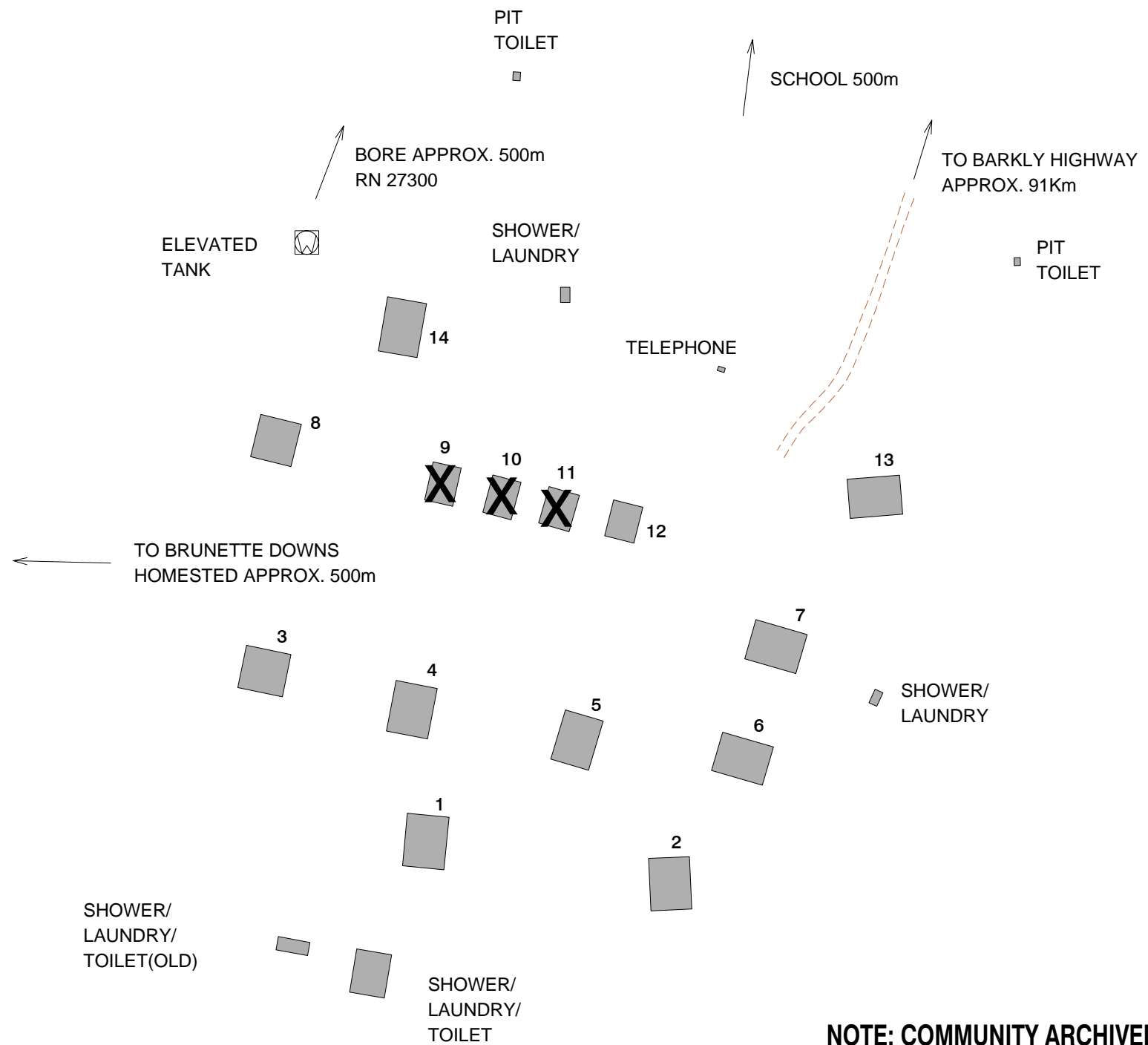
LEGEND

— W —	WATER LINE
— WW —	WATER RISING MAIN
— S —	SEWER LINE
— SS —	SEWER RISING MAIN
— LV —	ELECTRICITY (LV)
— HV —	ELECTRICITY (HV)
■	APPROX POSITION
■	BUILDING CONSTRUCTED SINCE DATE OF PHOTOGRAPHY
///	LAND EXCLUDED FROM DEVELOPMENT
*	* NOTE EXPLAINING EXCLUSION
⊗	BUILDING BEYOND ECONOMIC REPAIR


NOTE: The position of all services is approximate only.

CORRECTIONS/UPDATES


CORRECTIONS/UPDATES:
 LAND USE PLANNING
 INDIGENOUS HOUSING
 DEPT OF COMMUNITY DEVELOPMENT, SPORT
 AND CULTURAL AFFAIRS
 RCG HOUSE, 83-85 SMITH ST DARWIN 0800
 GPO BOX 4621 DARWIN NT 0801
 TEL: 8999 8398 FAX: 8999 8486




**NOTE: COMMUNITY ARCHIVED 26/2/98
 RESIDENTS NOW AT CORELLA CREEK**



SCALE 1:1000



Metres



Northern Territory Government
Department of Community Development, Sport & Cultural Affairs

PREPARED BY DEPARTMENT OF INFRASTRUCTURE, PLANNING AND ENVIRONMENT

© NORTHERN TERRITORY OF AUSTRALIA

REFERENCE DRAWINGS

SURVEYED : MAY 1994

AMENDMENTS			
No.	Date	Description	Authorised
1	13/4/99	Community Archived	P Siebert
2			
3			

**JULALIKARI BURAMANA
 ABORIGINAL CORP
 (TENNANT CREEK)**

**COMMUNITY MAP
 NGUNARRA
 BRUNETTE DOWNS
 217**