

































































































LAND USE PLANNING

 APPLICABLE PORTION OF BUILDING controlled under state of planning

LAND EXCLUDED FROM DEVELOPMENT


 GENERAL EXCLUSIONS (BUTTERS)


CULTURAL EXCLUSION AREAS


 UNCLASSIFIED AREAS
 EXCLUDED AREAS
 EXCLUDED AREAS
 EXCLUDED AREAS
 EXCLUDED AREAS
 EXCLUDED AREAS
 EXCLUDED AREAS
 EXCLUDED AREAS
 EXCLUDED AREAS
 EXCLUDED AREAS
 EXCLUDED AREAS
 EXCLUDED AREAS
 EXCLUDED AREAS
 EXCLUDED AREAS
 EXCLUDED AREAS
 EXCLUDED AREAS
 EXCLUDED AREAS
 EXCLUDED AREAS
 EXCLUDED AREAS
 EXCLUDED AREAS
 EXCLUDED AREAS
 EXCLUDED AREAS
 EXCLUDED AREAS
 EXCLUDED AREAS
 EXCLUDED AREAS
 EXCLUDED AREAS
 EXCLUDED AREAS
 EXCLUDED AREAS
 EXCLUDED AREAS
 EXCLUDED AREAS
 EXCLUDED AREAS
 EXCLUDED AREAS
 EXCLUDED AREAS
 EXCLUDED AREAS
 EXCLUDED AREAS
 EXCLUDED AREAS
 EXCLUDED AREAS
 EXCLUDED AREAS
 EXCLUDED AREAS
 EXCLUDED AREAS
 EXCLUDED AREAS
 EXCLUDED AREAS
 EXCLUDED AREAS
 EXCLUDED AREAS
 EXCLUDED AREAS
 EXCLUDED AREAS
 EXCLUDED AREAS
 EXCLUDED AREAS
 EXCLUDED AREAS
 EXCLUDED AREAS
 EXCLUDED AREAS
 EXCLUDED AREAS
 EXCLUDED AREAS
 EXCLUDED AREAS
 EXCLUDED AREAS
 EXCLUDED AREAS
 EXCLUDED AREAS
 EXCLUDED AREAS
 EXCLUDED AREAS
 EXCLUDED AREAS
 EXCLUDED AREAS
 EXCLUDED AREAS
 EXCLUDED AREAS
 EXCLUDED AREAS
 EXCLUDED AREAS
 EXCLUDED AREAS
 EXCLUDED AREAS
 EXCLUDED AREAS
 EXCLUDED AREAS
 EXCLUDED AREAS
 EXCLUDED AREAS
 EXCLUDED AREAS
 EXCLUDED AREAS
 EXCLUDED AREAS
 EXCLUDED AREAS
 EXCLUDED AREAS
 EXCLUDED AREAS
 EXCLUDED AREAS
 EXCLUDED AREAS
 EXCLUDED AREAS
 EXCLUDED AREAS
 EXCLUDED AREAS
 EXCLUDED AREAS
 EXCLUDED AREAS
 EXCLUDED AREAS
 EXCLUDED AREAS
 EXCLUDED AREAS
 EXCLUDED AREAS
 EXCLUDED AREAS
 EXCLUDED AREAS
 EXCLUDED AREAS
 EXCLUDED AREAS
 EXCLUDED AREAS
 EXCLUDED AREAS


LEGEND


TOPOGRAPHY


 Road/Sealed, Bridge


 Road/Unsealed, Track


 Footpath, Drain, Culvert


 Water, Gully, Fence, Cattle Grid


 Railway, Cleared Railway


 Low Voltage


 High Voltage


 Telegraph, Appon


 Pipeline: Oil/Water Underslotted Gas, Sewage


 Water/Water Main


 Sewer Main


 Sewer Main


 Sewer Main


 Sewer Main


 Sewer Main


 Sewer Main


 Sewer Main


 Sewer Main


 Sewer Main


 Sewer Main


 Sewer Main


 Sewer Main


 Sewer Main


 Sewer Main


 Sewer Main

 Sewer Main

 Sewer Main

 Sewer Main

 Sewer Main

 Sewer Main