

LAND USE PLANNING

- APPROACH, POSITION OF BUILDING
controlled since date of topography

LAND EXCLUDED FROM DEVELOPMENT

- GENERAL EXCLUSION/AFFECTED AREAS
Unauthorised entry works on or use of land or use of the adjacent area is an offence under the Northern Territory Aboriginal Sacred Sites Act 1981 for coordinates meeting the criteria
- CULTURAL EXCLUSION/AFFECTED AREAS
The area is under a Cultural Heritage Agreement with the Northern Territory Government. Areas covered by the Aboriginal Areas Protection Authority (AAPA) require specific permits to enter or remove objects from the area.

TOPOGRAPHY

- Road: Road, Street, Bridge
- River: Unimproved, Creek
- Footpath: Dam, Culvert
- Water: River, Creek, Dam, Reservoir
- Swamp: Swamp, Marsh, Wetland, Saline, etc.
- Other: Road, Street, Bridge, etc.

UTILITIES SERVICES

- ELECTRICITY
HIGH VOLTAGE
LOW VOLTAGE
- GAS
HIGH VOLTAGE
LOW VOLTAGE
- WATER
WATER RETICULATION
WATER MAINS
WATER TREATMENT PLANT
- SEWER
SEWER MAINS
SEWER TREATMENT PLANT

Other Features

- CADASTRE
Current
Proposed
- LOCALITY
LOCALITY
- Water Body: Reservoir, Interim Water Body, Permanent, Water Hole
- Swamp: Swamp, Permanent, Swamp, Interim
- Fire: Must Not, City/Region, etc.
- Power: Power, General, etc.
- Tele: Tele, General, etc.
- Marine: Marine, Communication, etc.
- Other: Other, General, etc.

Legend

- Water Body: Reservoir, Interim Water Body, Permanent, Water Hole
- Swamp: Swamp, Permanent, Swamp, Interim
- Fire: Must Not, City/Region, etc.
- Power: Power, General, etc.
- Tele: Tele, General, etc.
- Marine: Marine, Communication, etc.
- Other: Other, General, etc.

Scale

0 100 200 300 400 500 600 700 800 900 1000 1100 1200 1300 1400 1500 1600 1700 1800 1900 2000 2100 2200 2300 2400 2500 2600 2700 2800 2900 3000 3100 3200 3300 3400 3500 3600 3700 3800 3900 4000 4100 4200 4300 4400 4500 4600 4700 4800 4900 5000 5100 5200 5300 5400 5500 5600 5700 5800 5900 6000 6100 6200 6300 6400 6500 6600 6700 6800 6900 7000 7100 7200 7300 7400 7500 7600 7700 7800 7900 8000 8100 8200 8300 8400 8500 8600 8700 8800 8900 9000 9100 9200 9300 9400 9500 9600 9700 9800 9900 10000

Scale

0 100 200 300 400 500 600 700 800 900 1000 1100 1200 1300 1400 1500 1600 1700 1800 1900 2000 2100 2200 2300 2400 2500 2600 2700 2800 2900 3000 3100 3200 3300 3400 3500 3600 3700 3800 3900 4000 4100 4200 4300 4400 4500 4600 4700 4800 4900 5000 5100 5200 5300 5400 5500 5600 5700 5800 5900 6000 6100 6200 6300 6400 6500 6600 6700 6800 6900 7000 7100 7200 7300 7400 7500 7600 7700 7800 7900 8000 8100 8200 8300 8400 8500 8600 8700 8800 8900 9000 9100 9200 9300 9400 9500 9600 9700 9800 9900 10000

Scale

0 100 200 300 400 500 600 700 800 900 1000 1100 1200 1300 1400 1500 1600 1700 1800 1900 2000 2100 2200 2300 2400 2500 2600 2700 2800 2900 3000 3100 3200 3300 3400 3500 3600 3700 3800 3900 4000 4100 4200 4300 4400 4500 4600 4700 4800 4900 5000 5100 5200 5300 5400 5500 5600 5700 5800 5900 6000 6100 6200 6300 6400 6500 6600 6700 6800 6900 7000 7100 7200 7300 7400 7500 7600 7700 7800 7900 8000 8100 8200 8300 8400 8500 8600 8700 8800 8900 9000 9100 9200 9300 9400 9500 9600 9700 9800 9900 10000

Scale

0 100 200 300 400 500 600 700 800 900 1000 1100 1200 1300 1400 1500 1600 1700 1800 1900 2000 2100 2200 2300 2400 2500 2600 2700 2800 2900 3000 3100 3200 3300 3400 3500 3600 3700 3800 3900 4000 4100 4200 4300 4400 4500 4600 4700 4800 4900 5000 5100 5200 5300 5400 5500 5600 5700 5800 5900 6000 6100 6200 6300 6400 6500 6600 6700 6800 6900 7000 7100 7200 7300 7400 7500 7600 7700 7800 7900 8000 8100 8200 8300 8400 8500 8600 8700 8800 8900 9000 9100 9200 9300 9400 9500 9600 9700 9800 9900 10000

Scale


0 100 200 300 400 500 600 700 800 900 1000 1100 1200 1300 1400 1500 1600 1700 1800 1900 2000 2100 2200 2300 2400 2500 2600 2700 2800 2900 3000 3100 3200 3300 3400 3500 3600 3700 3800 3900 4000 4100 4200 4300 4400 4500 4600 4700 4800 4900 5000 5100 5200 5300 5400 5500 5600 5700 5800 5900 6000 6100 6200 6300 6400 6500 6600 6700 6800 6900 7000 7100 7200 7300 7400 7500 7600 7700 7800 7900 8000 8100 8200 8300 8400 8500 8600 8700 8800 8900 9000 9100 9200 9300 9400 9500 9600 9700 9800 9900 10000

Scale

0 100 200 300 400 500 600 700 800 900 1000 1100 1200 1300 1400 1500 1600 1700 1800 1900 2000 2100 2200 2300 2400 2500 2600 2700 2800 2900 3000 3100 3200 3300 3400 3500 3600 3700 3800 3900 4000 4100 4200 4300 4400 4500 4600 4700 4800 4900 5000 5100 5200 5300 5400 5500 5600 5700 5800 5900 6000 6100 6200 6300 6400 6500 6600 6700 6800 6900 7000 7100 7200 7300 7400 7500 7600 7700 7800 7900 8000 8100 8200 8300 8400 8500 8600 8700 8800 8900 9000 9100 9200 9300 9400 9500 9600 9700 9800 9900 10000

Scale

0 100 200 300 400 500 600 700 800 900 1000 1100 1200 1300 1400 1500 1600 1700 1800 1900 2000 2100 2200 2300 2400 2500 2600 2700 2800 2900 3000 3100 3200 3300 3400 3500 3600 3700 3800 3900 4000 4100 4200 4



This product is a compilation of title holdings from (but not restricted to) NT Department of Housing and Community Development, Planning and Logistics, and Aboriginal Affairs and Northern Development. While every effort has been made to ensure the accuracy of the maps, errors and omissions may occur. The user assumes all responsibility for the use of the information and is not liable for any loss or damage arising from the use of the information. The user acknowledges that the information is for general information only and is not intended for use in making any legal or other decisions. The user acknowledges that the information is not a substitute for a title search and that the user should consult the originating bodies or departments regarding the accuracy and currency of the information.

General enquiries, corrections, updates, errors and omissions:
Lands and Planning, NT Department of Aboriginal Affairs, Planning and Logistics
TEL: (08) 8999 8983, Email: landinfo@nt.gov.au



Postal Information:
Department of Housing and Community Development
Lands and Planning
PO Box 100
Darwin NT 08 0000
Australia
TEL: (08) 8999 8983
Email: landinfo@nt.gov.au

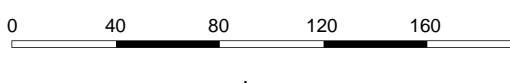
Power, Water & Sewer Information:
Water Corporation
Power and Water Corporation
TEL: 1800 260 260
Email: power@nt.gov.au

Aboriginal Areas Protection Authority:
The Registrar
Aboriginal Areas Protection Authority
TEL: (08) 8999 4335
Email: enquiries.aapa@nt.gov.au

DISCLAIMERS: are shown above and should be explained from above. Photographs and have their locations confirmed from the NT Department of Housing and Community Development, Planning and Logistics, and Aboriginal Affairs and Northern Development. The user acknowledges that the information is for general information only and is not intended for use in making any legal or other decisions. The user acknowledges that the information is not a substitute for a title search and that the user should consult the originating bodies or departments regarding the accuracy and currency of the information.

SOURCE INFORMATION	
CURRENCY OF TOPOGRAPHY:	30 JUL 2017
SOURCE MAP SCALE:	2509
DATE UTM:	52
CONTOUR INTERVAL:	
HORIZONTAL DATUM:	EDNADA
VERTICAL DATUM:	AHD
PROJECTION:	Transverse Mercator
DATE GENERATED:	8 October 2018



SERVICED LAND AVAILABILITY PROGRAM

SLAP Map

Amanbidji

Amanbidjee Station

Victoria-Daly Shire Council

Community ID : 622