




LAND USE PLANNING

 APPROPRIATE PORTION OF BUILDING constructed above state of photography


LAND EXCLUDED FROM DEVELOPMENT

 GENERAL EXCLUSIONS/RESERVE


LAND EXCLUSION AREAS

 Unexplained entry, error or omission of field work that is a cultural site in or adjacent to the Northern Territory


LOCALITY

 LOCALITY


UTILITY SERVICES

 ELECTRICITY


WATER RETICULATION

 WATER RETICULATION


WATER MAIN

 WATER MAIN


SEWER

 SEWER


ROAD

 ROAD

LEGEND

 CADASTRE

TOPOGRAPHY

 Current

LOCALITY

 Proposed

LOCALITY

 Locality

UTILITY SERVICES

 Electricity

WATER RETICULATION

 Water Reticulation

WATER MAIN

 Water Main

SEWER

 Sewer

ROAD

 Road

LEGEND

 Cadastre

TOPOGRAPHY

 Current

LOCALITY

 Proposed

LOCALITY

 Locality

UTILITY SERVICES

 Electricity

WATER RETICULATION

 Water Reticulation

WATER MAIN

 Water Main

SEWER

 Sewer

ROAD

 Road

LEGEND

 Cadastre

TOPOGRAPHY

 Current

LOCALITY

 Proposed

LOCALITY

 Locality

UTILITY SERVICES

 Electricity

WATER RETICULATION

 Water Reticulation

WATER MAIN

 Water Main

SEWER

 Sewer

ROAD

 Road

LEGEND

 Cadastre

TOPOGRAPHY

 Current

LOCALITY

 Proposed

LOCALITY

 Locality

UTILITY SERVICES

 Electricity

WATER RETICULATION

 Water Reticulation

WATER MAIN

 Water Main

SEWER

 Sewer

ROAD

 Road

LEGEND

 Cadastre

TOPOGRAPHY

 Current

LOCALITY

 Proposed

LOCALITY

 Locality

UTILITY SERVICES

 Electricity

WATER RETICULATION

 Water Reticulation

WATER MAIN

 Water Main

SEWER

 Sewer

ROAD

 Road

LEGEND

 Cadastre

TOPOGRAPHY

 Current

LOCALITY

 Proposed

LOCALITY

 Locality

UTILITY SERVICES

 Electricity

WATER RETICULATION

 Water Reticulation

WATER MAIN

 Water Main

SEWER

 Sewer

ROAD

 Road

LEGEND

 Cadastre

TOPOGRAPHY

 Current

LOCALITY

 Proposed

LOCALITY

 Locality

UTILITY SERVICES

 Electricity

WATER RETICULATION

 Water Reticulation

WATER MAIN

 Water Main

SEWER

 Sewer

ROAD

 Road

LEGEND

 Cadastre

TOPOGRAPHY

 Current

LOCALITY

 Proposed

LOCALITY

 Locality

UTILITY SERVICES

 Electricity

WATER RETICULATION

 Water Reticulation

WATER MAIN

 Water Main

SEWER

 Sewer

ROAD

 Road

LEGEND

 Cadastre

TOPOGRAPHY

 Current

LOCALITY

 Proposed

LOCALITY

 Locality

UTILITY SERVICES

 Electricity

WATER RETICULATION

 Water Reticulation

WATER