




| | |
|--|---|
| DEPARTMENT OF PLANNING AND INFRASTRUCTURE - SURVEY BRANCH Image credits: TerraMetrics | |
| CERTIFIED CORRECT :  SURVEYOR GENERAL | 51417 |
| COMMUNITY OF AMPILATWATJA | |
| File Reference: PN2006/0006 |  |
| Drawn: Checked: | |
|  | |
| CP 5106 | |