






DEPARTMENT OF PLANNING AND INFRASTRUCTURE - SURVEY BRANCH
Image credits: Northern Territory of Australia, TerraMetrics

CERTIFIED CORRECT :	 SURVEYOR GENERAL	5/4/7
File Reference: PN2006/0006		
Drawn:		
Checked:		



CP 5130
