






DEPARTMENT OF PLANNING AND INFRASTRUCTURE - SURVEY BRANCH
Image credits: TerraMetrics, Northern Territory of Australia

CERTIFIED CORRECT:	 51417 SURVEYOR GENERAL
File Reference: PN2006/0006	
Drawn: Checked:	

COMMUNITY OF NUMBULWAR	
	CP 5145