






DEPARTMENT OF PLANNING AND INFRASTRUCTURE - SURVEY BRANCH  
Image credits: TerraMetrics

CERTIFIED CORRECT :		51417
SURVEYOR GENERAL		
File Reference: PN2006/0006		
Drawn:		
Checked:		

COMMUNITY OF BARUNGA	
	CP 5147