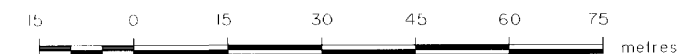

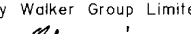


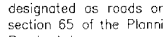


**N**

*True*  
alignment

*Bearings*  
alignment



<b>SURVEYOR'S CERTIFICATE</b> I, Kevin Dodd hereby certify that the survey represented on this plan was compiled from plans 110 98/81 and LTO 99/78   20th Dec, '99. Licensed Surveyor Date		<b>CONSENT OF PROPRIETOR OF REGISTERED INTEREST(S)</b> Consent is hereby given to the proposed subdivision as depicted hereon.  Signed   Edmund John Bailey (dir)   Karen Murray (reg)  Registered Proprietor(s) C.T. Volume 619 Folio 236 620 442		<b>SUBDIVISION APPLICATION TO THE REGISTRAR-GENERAL</b> I/We hereby apply, pursuant to section 101 of the Real Property Act for issue of new titles in accordance with the subdivision hereon. Henry Walker Group Limited   THE COMMON SEAL OF HENRY WALKER GROUP LIMITED A CO. LTD TO AAC ★		<b>SURVEY APPROVAL</b> I, Trevor William Menzies the Surveyor-General, being satisfied that Part 7 of the Planning Act has been complied with: (i) approve the survey under section 49 of the Licensed Surveyors Act; (ii) acknowledge, on behalf of the Service Authorities designated, the vesting of the Service Easements shown hereon; and (iii) accept on behalf of the Service Authorities specified, the land designated as roads or reserves hereon vested pursuant to section 65 of the Planning Act and section 7 of the Control of Roads Act.   14-3-2000 Surveyor-General Date		<b>SECTION 5380</b> <b>SUBDIVISION OF SECTIONS 5049 AND 5159</b> <b>HUNDRED OF BAGOT</b>			
<b>L.T.O. REGISTRATION</b>  Lodged on at Instrument Number Registered on at by me  Registrar General				Drawn by Earl James & Assoc (3300) 22-10-99		Map Reference Darwin 2500 Sheet 35.22	SCALE 1:750				
				Examined by Earl James & Assoc 25-10-99		<b>AZIMUTH</b> Assumed from Observed at	<b>L.T.O. 99/112</b>				

**WARNING** Damaged or creased plan will be rejected