

WATER STUDIES PTY LTD

KATHERINE TOWN AREA

COMPUTED 2% AEP (1 in 50 Year) FLOOD EXTENT and FLOOD SURFACE CONTOURS









June 2006

This map, one of a series of three showing the 1 in 20 year, 1 in 50 year and 1 in 100 year flood extent, is a product of the Katherine River Flood Model developed by Coffey Water Studies (Report No. 02/2000D) in 2000 and revised in September 2003 by Water Studies Pty Ltd, incorporating major new developments in the Katherine area. The information shown on this map produced in June 2006, supercedes all previous maps

and is available from;

**MapsNT, Department of Planning and Infrastructure,
Nichols Place, cnr. Cavenagh and Bennett Streets, Darwin.**

**Department of Natural Resources, Environment and the Arts,
Randazzo Arcade, 16 Katherine Terrace, Katherine.**

-  Flood extent
-  Floodway, depth > 2 metres
-  Flood surface contour - m AHD
(Contour Interval - 0.25m)
-  River
-  Creek or drain
-  Property boundary
-  Rail Corridor
-  Gas Pipeline

Notes :

1. This map delineates areas in and around Katherine town which are subject to inundation by a flood of 2% AEP (Annual Exceedance Probability) severity from the Katherine River and its tributaries. Extent of flooding shown on this map is approximate only. An accurate flood extent boundary at any point on this map should only be obtained by survey traverse from a known level.
2. Floodway is defined as the area where the depth of floodwater exceeds 2.0 metres or the velocity exceeds 0.8 m/second.
3. A 2% AEP flood (often referred to as the Q50) is defined as a flood which has a 1 in 50 chance of being equalled or exceeded in any year. The 2% AEP flood level at the old Railway Bridge Water Resources recorder gauge board is 19.60 metres.
4. This map is intended to be used at a scale of 1 : 20 000 and any enlargement beyond this scale does not increase the accuracy of the data appearing on the map and is not recommended.
5. For further technical information contact the Principal Engineer, Water Resources, Land and Water Division, Department of Natural Resources, Environment & the Arts. Phone (08) 8999 3658, Fax, (08) 8999 3667, Goyder Centre, Chung Wah Terrace, Palmerston, Northern Territory.

LOCALITY MAP



This map was produced on the Geocentric Datum of Australia 1994 (GDA 94)



Transverse Mercator Projection
Map Grid of Australia (MGA) Zone 53
Horizontal Datum: Geocentric Datum of Australia (GDA) 1994
Vertical Datum: Australian Height Datum (AHD) metres 1971

Prepared by
Spatial Data & Mapping Branch,
Land and Water Division,
Department of Natural Resources, Environment and the Arts.

Design File: Kath-Town_50yr_53m
Plot File: Kath-Town_50yr-Flood

This product and all material forming part of it is copyright belonging to the Northern Territory of Australia. You may use this material for your personal, non-commercial use or use it within your organisation for non-commercial purposes, provided that an appropriate acknowledgement is made and the material is not altered in any way. Subject to the fair dealing provisions of the Copyright Act 1968, you must not make any other use of this product (including copying or reproducing it or part of it in any way) unless you have the written permission of the Northern Territory of Australia to do so.

The Northern Territory of Australia does not warrant that the product or any part of it is correct or complete and will not be liable for any loss damage or injury suffered by any person as a result of its inaccuracy or incompleteness.

