

This product and all material forming part of it is copyright belonging to the Northern Territory of Australia. You may use this material for your personal, non-commercial use or use it within your organisation for non-commercial purposes, provided that an appropriate acknowledgement is made and the material is not altered in any way. Subject to the fair dealing provisions of the Copyright Act 1968, you must not make any other use of this product (including copying or reproducing it or part of it in any way) unless you have the written permission of the Northern Territory of Australia to do so.








The Northern Territory of Australia does not warrant that the product or any part of it is correct or complete and will not be liable for any loss damage or injury suffered by any person as a result of its inaccuracy or incompleteness.





kilometres 0 5 10 15 20 kilometres  
 Transverse Mercator Projection, Map Grid of Australia (MGA) Zone 52  
 Horizontal Datum; Geocentric Datum of Australia (GDA) 1994

Design File: Adelaide-R\_Flood-Warning  
 Plot File: Upper-Adelaide-R\_Flood-Warning\_Stn-Name






This map was produced on the Geocentric Datum of Australia 1994 (GDA 94)

-  Highway
-  Minor Road
-  Railway
-  Gas Pipeline
-  River or Creek
-  Coastline
-  Palmerston Population centre

-  BOM - Rainfall - Daily Read Station
-  BOM - Rainfall - Automatic Weather Station
-  BOM - Rainfall - Pluviometer Station
-  NRETAS - River Height & Rainfall - Gauging Station

Notes: BOM - Bureau of Meteorology  
 NRETAS - Department of Natural Resources, Environment, The Arts and Sport

-  Upper Adelaide River Catchment at Adelaide River Bridge
-  Lower Adelaide River Catchment at River mouth
-  Station Location

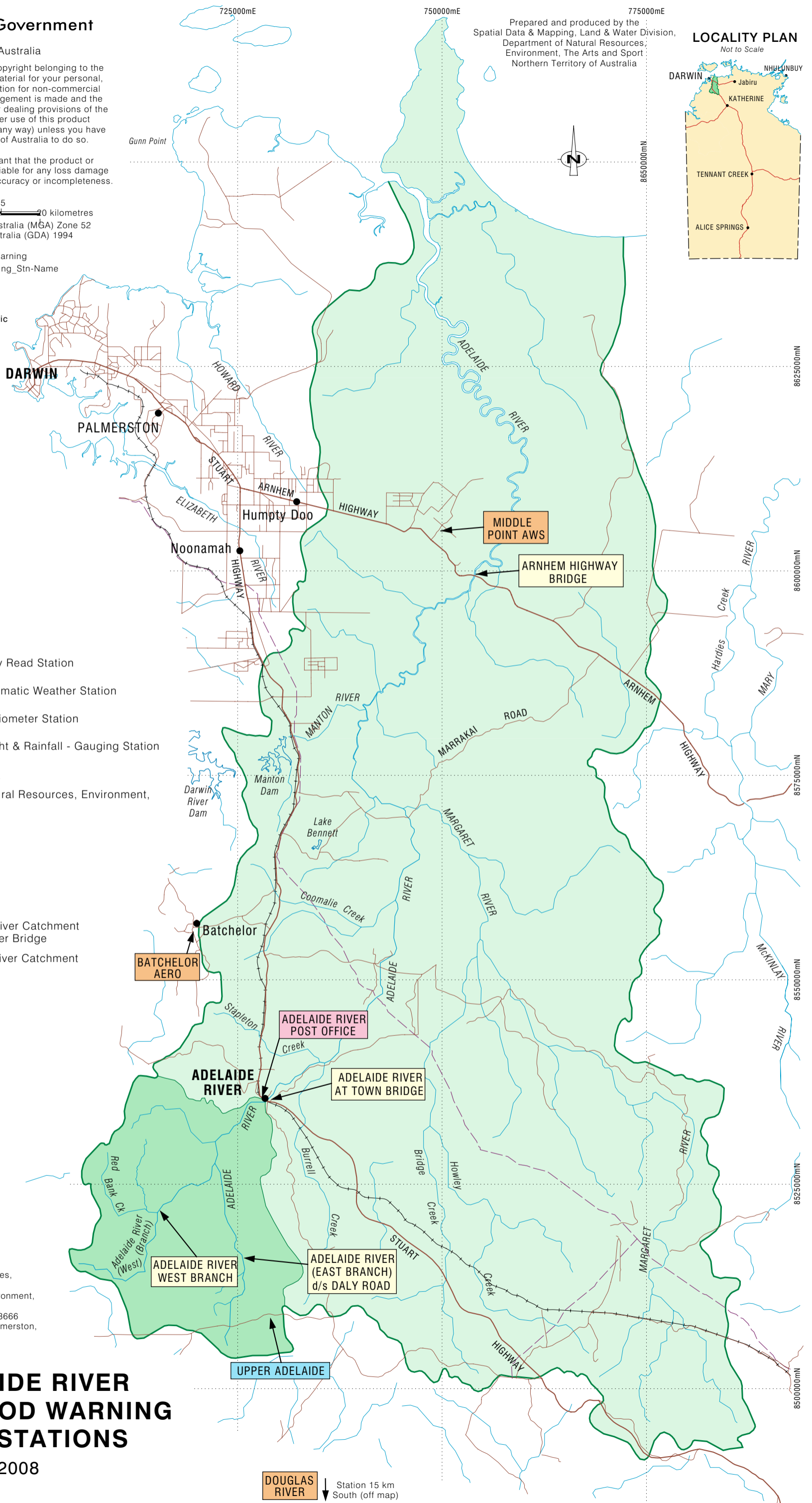
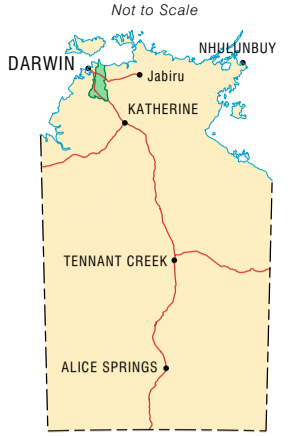
For further information contact:  
 Principal Engineer, Water Resources,  
 Land and Water Division,  
 Department of Natural Resources, Environment,  
 The Arts and Sport (NRETAS)  
 Ph. (08) 8999 3606, Fax. (08) 8999 3666  
 Goyder Centre, Chung Wah Terrace, Palmerston,  
 Northern Territory of Australia.

# UPPER ADELAIDE RIVER CATCHMENT FLOOD WARNING MONITORING STATIONS

November 2008

Prepared and produced by the  
 Spatial Data & Mapping, Land & Water Division,  
 Department of Natural Resources,  
 Environment, The Arts and Sport  
 Northern Territory of Australia

## LOCALITY PLAN



**DOUGLAS RIVER** Station 15 km South (off map)