

LAND USE PLANNING

APPROVAL POSITION OF BUILDING
constructed since date of propensity

CAADASTRE

Current 123
Proposed 123
Locality

TOPOGRAPHY

General, Occasional, Unsettled
Road Sealed, Bridge
Road Unsealed, Track
Footpath, Drain, Culvert
Wall, Cuts, Fence, Cattle Grid
Fence
Aerodrome, Tarmac, Landing Strip
Tackling, Apron
Pipeline, Oil Water, Undetermined Gas, Sewerage
Building, Building-Shape unconfirmed
Shade Structures, Incomplete Building
Sewage Ponds, Tailings Pond
Oval, Arena, Swimming Pool
High Water Mark, Low Water Mark
Misc. Quays, Surface Elevation
Contour, Lines, Intermittent
Contour, Depression


Top of Bank, Bottom of Bank, Cliff
Watercourse, Perennial, Intermittent, Channel or Canal
Water Body, Perennial, Intermittent
Water Body, Reservoir, Water Hole
Swamp, Swamp Perennial, Swamp Intermittent
Flag, Mast, Pole, Day/Star/Sail, STI
Pole, Power, General, Light
Tank, Water, Elevated, Non-Water, Silo
Marathon, Pylon, Communication Tower, Boom

UTILITY SERVICES

ELECTRICITY
LOW VOLTAGE HV
HIGH VOLTAGE
WATER RETICULATION
WATER MAIN
WATER RISING MAIN
SEWER MAIN
SEWER RISING MAIN


Don't BEFORE YOU DIG
Warning: Call 1300 737 724
www.FINDS.com.au

NORTHERN TERRITORY OF AUSTRALIA



North Western Territory Government

Locality Diagram



This project is a completion of data holdings from, but not restricted to, the Dept of Lands and Planning, Dept of Health, Local Government and Regional Services, Water and Water Corporation and Aboriginal Areas Protection Authority.

While every effort has been made to ensure the accuracy of this map, errors and omissions may occur. No warranty is given concerning the accuracy of the information presented. Users should refer to the originating bodies or other agencies regarding the accuracy and currency of the data.

General enquiries, corrections, updates, errors and omissions:

Indigenous Country Land Use Planning, Department of Lands and Planning

TEL: (08) 8999 1300, FAX: (08) 8999 7189, Email: planning@nt.gov.au

Topographic Information:

Land Information Division
Dept of Lands and Planning
TEL: (08) 8999 5331
FAX: (08) 8996 5306
Email: landinfo@nt.gov.au

Power, Water & Sewer information:

Regional Operations Planning Branch
Water and Water Corporation
TEL: (08) 8964 8504
FAX: (08) 8964 8300

Aboriginal Areas Protection Authority

The Registrar

Aboriginal Areas Protection Authority
TEL: (08) 8999 4532
Email: acupa@nt.gov.au

Catastral Information:

Office of the Surveyor-General
Dept of Lands and Planning
TEL: (08) 8966 6503
FAX: (08) 8966 6506
Email: landinfo@nt.gov.au

Planning Information:

Indigenous Community Land Use Planning
Dept of Lands and Planning
TEL: (08) 8999 1200
FAX: (08) 8999 7189
Email: planning@nt.gov.au

Housing Infrastructure Information:

Infrastructure Delivery Branch
Dept of Housing, Local Government & Regional Services
TEL: (08) 8999 5013
FAX: (08) 8999 5110
Email: housing@nt.gov.au

Notes:

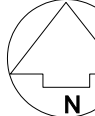


1. POWER, PIPES, PIPES, PIPES, SPECIFIC DUTIES, TOWNSHIP AND OTHER similar subject matters are explained in the project area map.

2. These features are related to LOCAL GOVERNMENT CONTROL. Their general location is shown to provide a visual context and to provide a visual context.

3. DATA SOURCES: This project is based on 1:50,000 scale maps and 1:50,000 scale maps for the water, sewer and water supply systems.

4. DATA SOURCES: This project is based on 1:50,000 scale maps and 1:50,000 scale maps for the water, sewer and water supply systems.

5. DATA SOURCES: This project is based on 1:50,000 scale maps and 1:50,000 scale maps for the water, sewer and water supply systems.

SOURCE INFORMATION	
CURRENCY OF TOPOGRAPHY :	25 April 2010
SOURCE MAP SCALE :	2500
ZONE UTM :	63
CONTOUR INTERVAL :	
HORIZONTAL DATUM :	
VERTICAL DATUM :	
PRODUCTION :	Transverse Mercator
DATE GENERATED :	18 June 2012
 	
	

SERVICED LAND AVAILABILITY PROGRAM

SLAP Map

Beer St Bore

MacDonnell Shire Council

Community ID : 844