








 Creative Commons Attribution 4.0 International Public License (CC BY 4.0)
<https://creativecommons.org/licenses/by/4.0/legalcode>
 Department of Environment, Parks and Water Security
 © Northern Territory Government

Legend

- | | | | |
|---|------------------------------------|---|-----------------------|
| Water Allocation Plan | | Cadastre - Tenure Types within WAP area | |
|  | Western Davenport Management Zones |  | Freehold |
|  | Ti Tree |  | Pastoral Lease |
| Conservation Areas | |  | Crown Lease Perpetual |
|  | NT Parks and Reserves |  | Crown Land |
| | |  | Reserve |

DATA SOURCES:
 Water Management and Parks: Department of Environment, Parks and Water Security
 Cadastre/Roads/Placenames: Department of Infrastructure, Planning and Logistics
 Drainage: 250K © Commonwealth of Australia (BoM) 2014



For further information, please contact:
Department of Environment, Parks and Water Security
 Water Resources Division
 Goyder Centre, Chung Wah Terrace
 Phone: (08) 8999 4455
 Email: waterresources@nt.gov.au
 Web: <https://depws.nt.gov.au>

Declared
Western Davenport
Water Allocation Plan
2021 - 2022

Map compiled: 7/12/2021
 Department of Environment, Parks and Water Security
 Geospatial Services
 Drawing No. DEPWS2021231